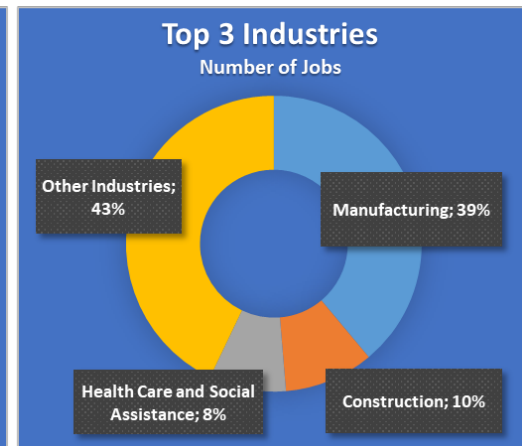
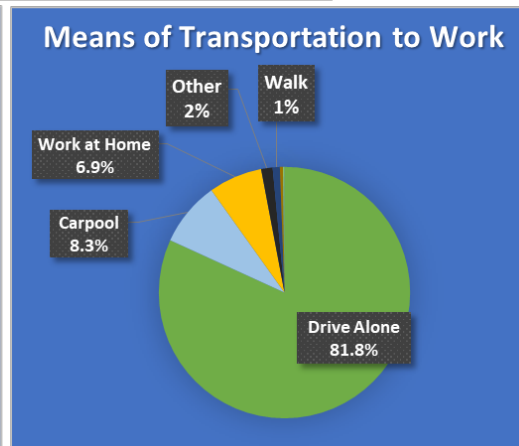
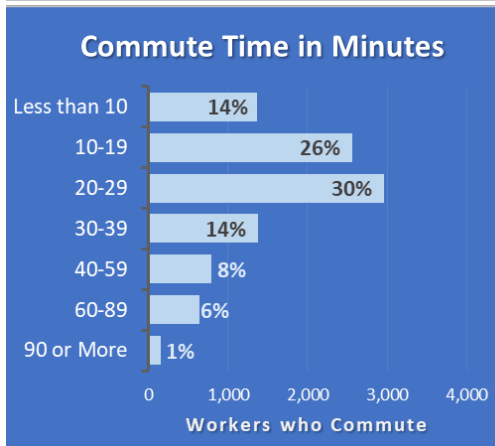
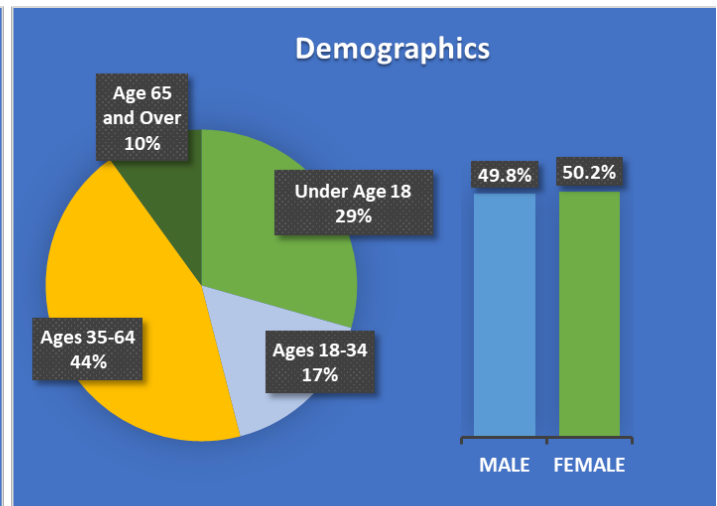
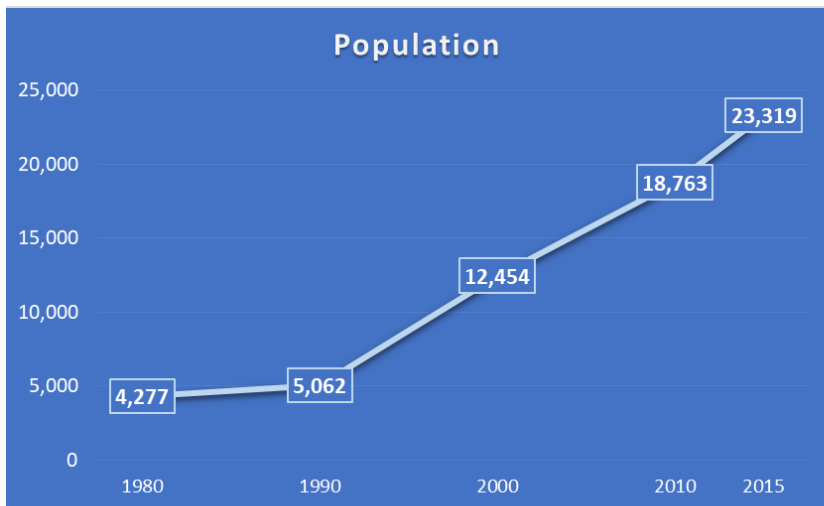
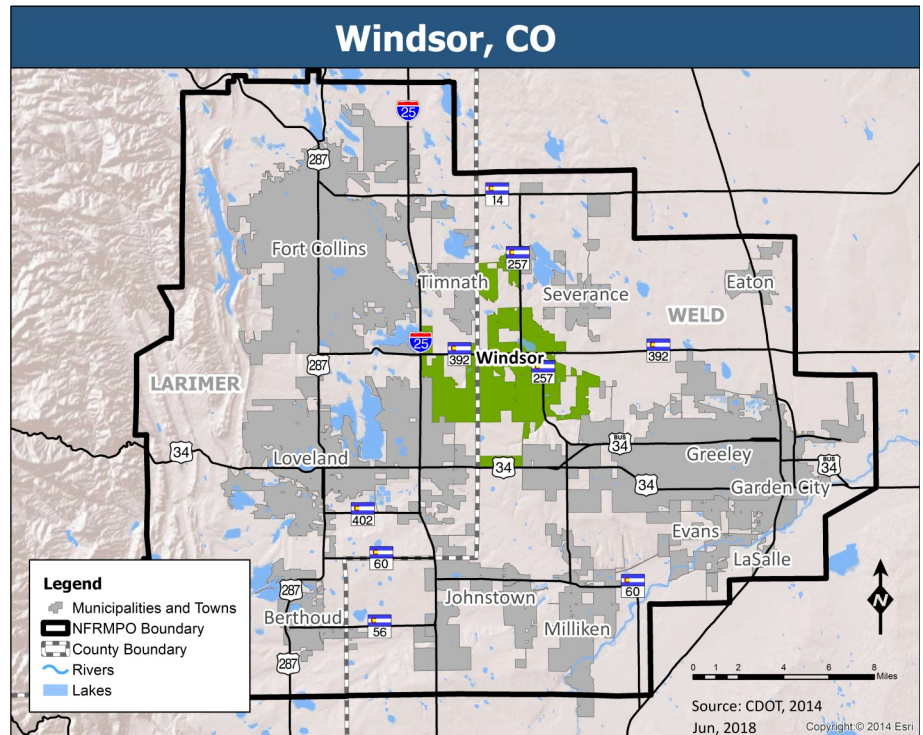


Quarterly Member Profile

Town of Windsor

Windsor, Colorado is located in Larimer and Weld counties east of N I-25 and north of US34. Windsor was incorporated in 1890, and grew from 18,763 to 25,330 residents between 2010 and 2017 (U.S. Census Population Estimates Program, July 2017). Windsor sits at an elevation of 4,797 feet and occupies an area of 25.4 square miles. The charts below provide a snapshot of demographics, commute characteristics, and employment in the Town of Windsor. For more information, visit the Town of Windsor’s website at: <https://www.windsorgov.com/>



Sources: Population—DOLA County Population Time Series; Demographics—2010 Census; Commute Time in Minutes and Means of Transportation to Work—2016 5-year American Community Survey; and Industry—LEHD on the Map