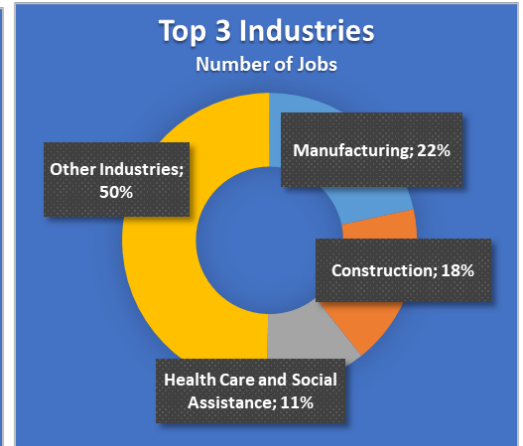
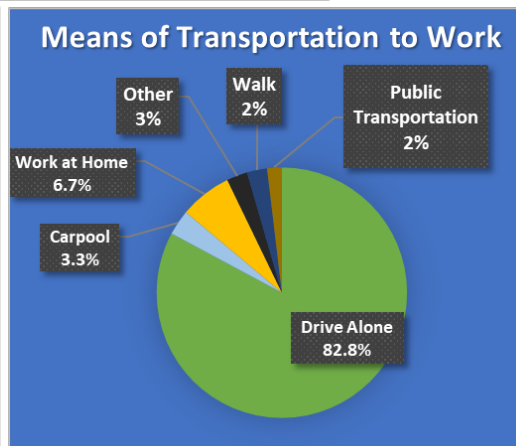
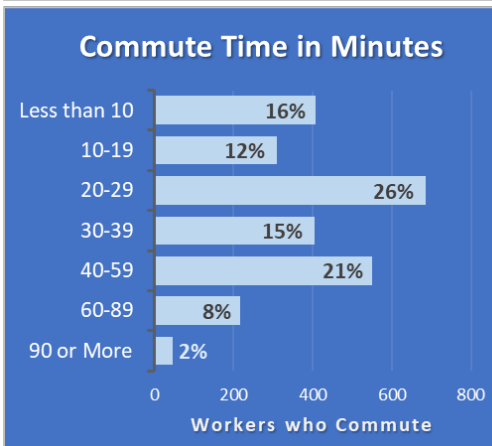
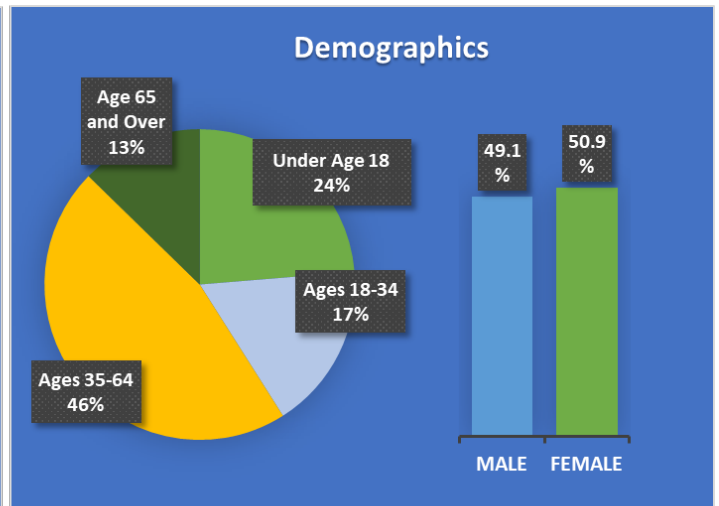
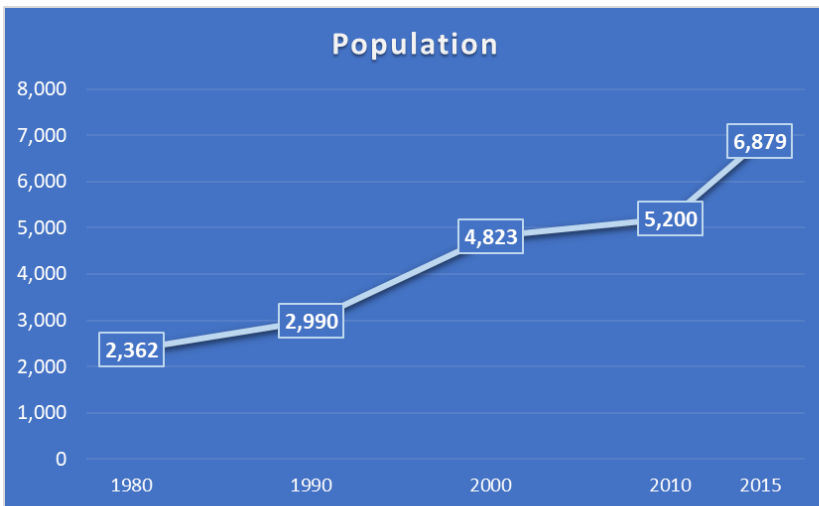
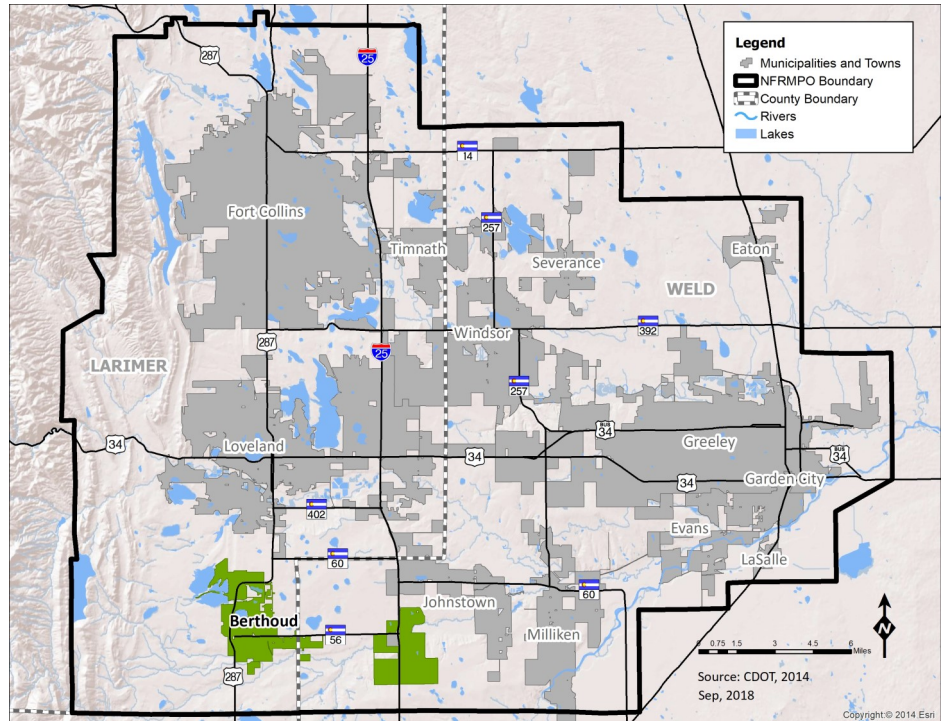


Quarterly Member Profile

Town of Berthoud

Berthoud, Colorado is located in both Larimer and Weld counties along N I-25 and south of US34. Berthoud was incorporated in 1888, and grew from 5,200 to 8,889 residents between 2010 and 2017 (U.S. Census Population Estimates Program, July 2017). Berthoud sits at an elevation of 5,030 feet and occupies an area of 12.3 square miles. The charts below provide a snapshot of demographics, commute characteristics, and employment in the Town of Berthoud. For more information, visit the Town of Berthoud's website at: <https://www.berthoud.org/>



Sources: Population—DOLA Population Time Series; Demographics, Commute Time in Minutes and Means of Transportation to Work—2016 5-year American Community Survey; and Industry—LEHD on the Map